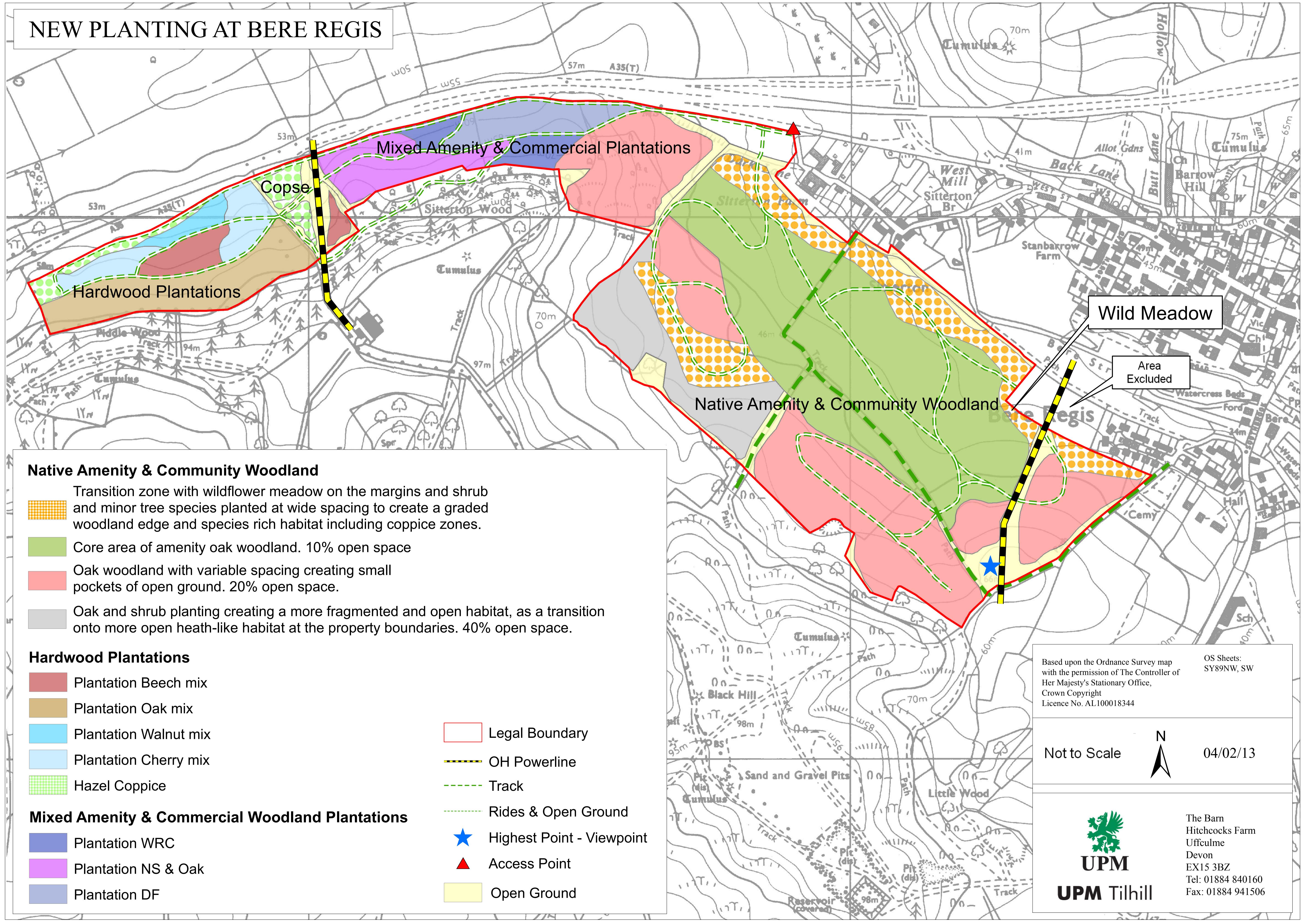






NEW PLANTING AT BERE REGIS






Native Amenity & Community Woodland








-  Transition zone with wildflower meadow on the margins and shrub and minor tree species planted at wide spacing to create a graded woodland edge and species rich habitat including coppice zones.
-  Core area of amenity oak woodland. 10% open space
-  Oak woodland with variable spacing creating small pockets of open ground. 20% open space.
-  Oak and shrub planting creating a more fragmented and open habitat, as a transition onto more open heath-like habitat at the property boundaries. 40% open space.

Hardwood Plantations

-  Plantation Beech mix
-  Plantation Oak mix
-  Plantation Walnut mix
-  Plantation Cherry mix
-  Hazel Coppice

Mixed Amenity & Commercial Woodland Plantations

-  Plantation WRC
-  Plantation NS & Oak
-  Plantation DF

-  Legal Boundary
-  OH Powerline
-  Track
-  Rides & Open Ground
-  Highest Point - Viewpoint
-  Access Point
-  Open Ground

Based upon the Ordnance Survey map with the permission of The Controller of Her Majesty's Stationary Office, Crown Copyright Licence No. AL100018344

OS Sheets: SY89NW, SW

Not to Scale

N
↑

04/02/13



UPM Tilhill

The Barn
Hitchcocks Farm
Uffculme
Devon
EX15 3BZ
Tel: 01884 840160
Fax: 01884 941506